



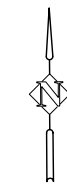
**PROJECT OVERVIEW FROM 142ND TO 152ND
FINAL DESIGN 50% COMPLETE - OCTOBER 2003**

GENERAL FEATURES INCORPORATED INTO FINAL DESIGN

- 5-LANE REGIONAL STREET FROM 122ND TO 172ND
- CURBS AND SIDEWALKS
- CENTER MEDIANS WHERE NEEDED
- BIKE LANES
- TRAFFIC SIGNALS
- STREET LIGHTING
- LANDSCAPING
- SOUND WALLS AND RETAINING WALLS
- STORM DRAINAGE DETENTION AND WATER QUALITY TREATMENT FACILITIES

LEGEND

-  NEW OR MODIFIED TRAFFIC SIGNAL AT INTERSECTION
-  SOUNDWALL LOCATION



SCALE
1:1200 METRIC
1" = 100' ENGLISH

HHPR Harper Houf Peterson Righellis Inc.
ENGINEERS • PLANNERS
5200 SW MACADAM AVENUE, SUITE 580, PORTLAND, OR 97239
TEL 503.221.1131 www.hrcivil.com FAX 503.221.1171



Sunnyside Road Improvement Project
Phase III: 142nd Avenue to 152nd Avenue