




PROJECT OVERVIEW

GENERAL FEATURES INCORPORATED INTO FINAL DESIGN

- 5-LANE REGIONAL STREET FROM 162ND TO 172ND
- CURBS AND SIDEWALKS
- BIKE LANES
- TRAFFIC SIGNALS
- STREET LIGHTING
- LANDSCAPING
- STORM DRAINAGE AND WATER QUALITY TREATMENT FACILITIES

LEGEND

-  NEW TRAFFIC SIGNAL AT INTERSECTION
-  WESTBOUND U-TURN PERMITTED AT INTERSECTION
-  EASTBOUND U-TURNS PERMITTED AT INTERSECTION



N.T.S.

DATE: JULY 25, 2006

SUNNYSIDE ROAD IMPROVEMENT PROJECT

PHASE 3B (FROM S.E. 162ND AVENUE TO S.E. 172ND AVENUE)



CLACKAMAS COUNTY
DEPARTMENT OF
TRANSPORTATION & DEVELOPMENT



**Harper
Houf Peterson
Righellis Inc.**

ENGINEERS • PLANNERS • SURVEYORS
5200 SW MACADAM AVENUE, SUITE 580, PORTLAND, OR 97239
TEL 503.221.1131 www.hhpr.com FAX 503.221.1171